











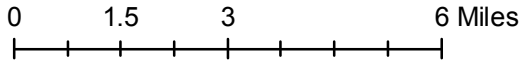
Laguna Army Airfield U. S. Army Yuma Proving Ground

Note: This map is for illustrative purposes only.

-  Highway, Interstate
-  Road
-  Populated Area
-  Territory in the Vicinity
-  High Noise or Accident Potential Zone
-  Clear Zone
-  AP1
-  AP2
-  Airport
-  U.S. Army Yuma Proving Ground



GIS 2010 Workorder 332



**DISTRIBUTION STATEMENT A
APPROVED FOR PUBLIC RELEASE;
DISTRIBUTION IS UNLIMITED.**

