



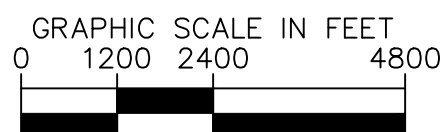


**COTTONWOOD MUNICIPAL
AIRPORT (P52)**
COTTONWOOD, AZ

**PUBLIC AIRPORT
DISCLOSURE MAP**

LEGEND:

-  AIRPORT TRAFFIC PATTERN
-  65 DNL NOISE CONTOUR
-  70 DNL NOISE CONTOUR
-  75 DNL NOISE CONTOUR



NOTES:

1. MAP EFFECTIVE DATE: SEPTEMBER 1, 2022.
2. THIS MAP HAS BEEN PREPARED IN ACCORDANCE WITH ARIZONA REVISED STATUTES, § 28-8486.
3. TRAFFIC PATTERN AIRSPACE ESTABLISHED IN ACCORDANCE WITH FAA ORDER 7400.2N.
4. DEPICTED TRAFFIC PATTERN AIRSPACE IS THE SAME AS THE 2006 TRAFFIC PATTERN AIRSPACE.
5. NOISE CONTOURS DEVELOPED USING THE AVIATION ENVIRONMENTAL DESIGN TOOL (AEDT), VERSION 3D, BASED ON TOTAL ANNUAL OPERATIONS (TAKEOFFS AND LANDINGS) OF 18,900.
6. DNL = DAY-NIGHT AVERAGE SOUND LEVEL
7. 1 NAUTICAL MILE = 1.15 STATUTE MILES