





NOTES:

1. This map has been prepared in accordance with the Arizona Revised Statutes, Section 28-8486, relating to Public Airport Disclosure.
2. Traffic Pattern Airspace Boundaries have been established in accordance with the guidelines provided in the FAA Order 7400.2G.
3. The Airport Noise Contours have been developed with the AEDT Noise Model (Version 3C) and are based on Total Annual Operations (Take-offs and Landings) of 33,300.
4. 1 Nautical mile = 6,080 feet or 1.1516 statute miles.
5. Base map derived from electronic USGS mapping

LEGEND:

-  **TRAFFIC PATTERN AIRSPACE**
-  **NOISE CONTOURS DAY NIGHT LEVEL (DNL)**
-  **EXISTING AIRPORT PROPERTY LINE**
-  **EXTENDED RUNWAY CENTERLINE**

PAGE MUNICIPAL AIRPORT PUBLIC AIRPORT DISCLOSURE MAP PAGE, ARIZONA

PLANNED BY: Matt Quick

DETAILED BY: Maggie Beaver

October 2022

SHEET 1 OF 1

**Coffman
Associates**
Airport Consultants