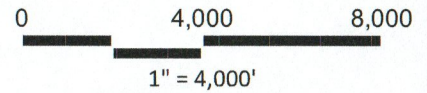
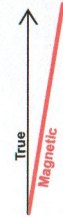
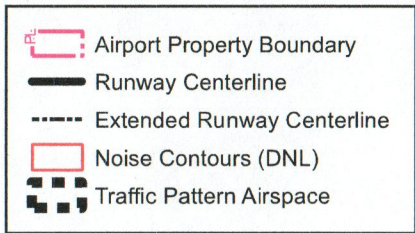


**General Notes:**

1. This map has been prepared in accordance with the Arizona Revised Statutes, Sec. 28-8486, relating to Public Airport Disclosure.
2. Traffic Pattern Airspace Boundaries have been established in accordance with the guidelines provided in FAA Order 7400.2G.
3. The Airport Noise Contours have been developed with AEDT Version 3e and are based on Total Annual Operations (Take-offs and Landings) of 34,250.
4. 1 Nautical Mile = 6,080 feet or 1.1516 statute miles.
5. Basemap derived from USGS mapping quadrangles, Payson North & Payson South.



**Payson Airport**  
Public Airport Disclosure Map  
**Payson, Arizona**

PLANNED BY: Chandra Burke  
 DETAILED BY: Chris Donnelly  
 APPROVED BY: Matt Quick

**Coffman Associates**  
Airport Consultants

June 2024    SHEET 1 OF 1

HPF Control, Date: 7/26/24 Time: 2:53:28 PM Source Document Path: C:\temp\airports\coffman\az\08PAY\_2024\Public\Disclosure\_Map.mxd