
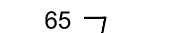




**NOTES:**

1. This map has been prepared in accordance with the Arizona Revised Statutes, Section 28-8486, relating to Public Airport Disclosure.
2. Traffic Pattern Airspace Boundaries have been established in accordance with the guidelines provided in the FAA Order JO 7400.2G.
3. The Airport Noise Contours have been developed with the Integrated Noise Model (Version 7.0) and are based on Total Annual Operations (Take-offs and Landings) of 28,550.
4. 1 Nautical mile = 6,080 feet or 1.1516 statute miles.
5. Base map derived from electronic USGS mapping quadrangles, Cactus Forest and Valley Farms.

**LEGEND:**

-  TRAFFIC PATTERN AIRSPACE
-  NOISE CONTOURS DAY NIGHT LEVEL (DNL)
-  EXISTING AIRPORT PROPERTY LINE
-  EXTENDED RUNWAY CENTERLINE

**ELOY MUNICIPAL AIRPORT  
PUBLIC AIRPORT  
DISCLOSURE MAP  
ELOY, ARIZONA**

PLANNED BY: Eric Pfeifer  
 DETAILED BY: Maggie Beaver  
 APPROVED BY: James M. Harris, P.E.

February 28, 2011 SHEET 1 OF 1

